

95334 58 3/21/19

U.S. DEPARTMENT OF HOMELAND SECURITY  
Federal Emergency Management Agency  
National Flood Insurance Program

OMB No. 1660-0008  
Expiration Date: November 30, 2018

# ELEVATION CERTIFICATE

Important: Follow the instructions on pages 1-9.

3-22-19

Copy all pages of this Elevation Certificate and all attachments for (1) community official, (2) insurance agent/company, and (3) building owner.

SECTION A - PROPERTY INFORMATION					FOR INSURANCE COMPANY USE	
A1. Building Owner's Name Beach One Holding, LLC ✓					Policy Number:	
A2. Building Street Address (including Apt., Unit, Suite, and/or Bldg. No.) or P.O. Route and Box No. 3565 Gordon Drive ✓					Company NAIC Number:	
City Myrtle Beach ✓		State South Carolina ✓		ZIP Code 29579 ✓		
A3. Property Description (Lot and Block Numbers, Tax Parcel Number, Legal Description, etc.) Whispering Pines Subdivision, Lot 38, Block B Tax# 172-26-03-017 PIN# 427-12-01-0062						
A4. Building Use (e.g., Residential, Non-Residential, Addition, Accessory, etc.) Residential						
A5. Latitude/Longitude: Lat. 33.7103 Long. -78.9574 Horizontal Datum: <input type="checkbox"/> NAD 1927 <input checked="" type="checkbox"/> NAD 1983						
A6. Attach at least 2 photographs of the building if the Certificate is being used to obtain flood insurance.						
A7. Building Diagram Number 5						
A8. For a building with a crawlspace or enclosure(s):						
a) Square footage of crawlspace or enclosure(s) N/A sq ft						
b) Number of permanent flood openings in the crawlspace or enclosure(s) within 1.0 foot above adjacent grade N/A						
c) Total net area of flood openings in A8.b N/A sq in						
d) Engineered flood openings? <input type="checkbox"/> Yes <input checked="" type="checkbox"/> No						
A9. For a building with an attached garage:						
a) Square footage of attached garage N/A sq ft						
b) Number of permanent flood openings in the attached garage within 1.0 foot above adjacent grade N/A						
c) Total net area of flood openings in A9.b N/A sq in						
d) Engineered flood openings? <input type="checkbox"/> Yes <input checked="" type="checkbox"/> No						
SECTION B - FLOOD INSURANCE RATE MAP (FIRM) INFORMATION						
B1. NFIP Community Name & Community Number Horry County 450104 ✓			B2. County Name Horry ✓		B3. State South Carolina ✓	
B4. Map/Panel Number 45051 C0 679 ✓	B5. Suffix H ✓	B6. FIRM Index Date 09-17-2003 ✓	B7. FIRM Panel Effective/ Revised Date 08-23-1999 ✓	B8. Flood Zone(s) AE ✓	B9. Base Flood Elevation(s) (Zone AO, use Base Flood Depth) 14 ✓	
B10. Indicate the source of the Base Flood Elevation (BFE) data or base flood depth entered in Item B9: <input type="checkbox"/> FIS Profile <input checked="" type="checkbox"/> FIRM <input type="checkbox"/> Community Determined <input type="checkbox"/> Other/Source: _____						
B11. Indicate elevation datum used for BFE in Item B9: <input checked="" type="checkbox"/> NGVD 1929 <input type="checkbox"/> NAVD 1988 <input type="checkbox"/> Other/Source: _____						
B12. Is the building located in a Coastal Barrier Resources System (CBRS) area or Otherwise Protected Area (OPA)? <input type="checkbox"/> Yes <input checked="" type="checkbox"/> No Designation Date: _____ <input type="checkbox"/> CBRS <input type="checkbox"/> OPA						



95334 58 3/20/19

## ELEVATION CERTIFICATE

OMB No. 1660-0008  
Expiration Date: November 30, 2018

<b>IMPORTANT: In these spaces, copy the corresponding information from Section A.</b>			<b>FOR INSURANCE COMPANY USE</b>
Building Street Address (including Apt., Unit, Suite, and/or Bldg. No.) or P.O. Route and Box No. 3565 Gordon Drive ✓			Policy Number:
City Myrtle Beach ✓	State South Carolina ✓	ZIP Code 29579 ✓	Company NAIC Number

## SECTION C – BUILDING ELEVATION INFORMATION (SURVEY REQUIRED)

C1. Building elevations are based on:  Construction Drawings\*  Building Under Construction\*  Finished Construction  
 \*A new Elevation Certificate will be required when construction of the building is complete.

C2. Elevations – Zones A1–A30, AE, AH, A (with BFE), VE, V1–V30, V (with BFE), AR, AR/A, AR/AE, AR/A1–A30, AR/AH, AR/AO.  
 Complete Items C2.a–h below according to the building diagram specified in Item A7. In Puerto Rico only, enter meters.

Benchmark Utilized: 12.07' Vertical Datum: NGVD 1929

Indicate elevation datum used for the elevations in items a) through h) below.

NGVD 1929  NAVD 1988  Other/Source: \_\_\_\_\_

Datum used for building elevations must be the same as that used for the BFE.


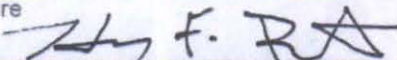
Check the measurement used.

<input checked="" type="checkbox"/> a) Top of bottom floor (including basement, crawlspace, or enclosure floor)	_____	17.00	<input checked="" type="checkbox"/> feet	<input type="checkbox"/> meters
<input checked="" type="checkbox"/> b) Top of the next higher floor	_____	N/A	<input type="checkbox"/> feet	<input type="checkbox"/> meters
<input checked="" type="checkbox"/> c) Bottom of the lowest horizontal structural member (V Zones only)	_____	N/A	<input type="checkbox"/> feet	<input type="checkbox"/> meters
<input checked="" type="checkbox"/> d) Attached garage (top of slab)	_____	N/A	<input type="checkbox"/> feet	<input type="checkbox"/> meters
<input checked="" type="checkbox"/> e) Lowest elevation of machinery or equipment servicing the building (Describe type of equipment and location in Comments)	_____	17.00	<input checked="" type="checkbox"/> feet	<input type="checkbox"/> meters
<input checked="" type="checkbox"/> f) Lowest adjacent (finished) grade next to building (LAG)	_____	11.80	<input checked="" type="checkbox"/> feet	<input type="checkbox"/> meters
<input checked="" type="checkbox"/> g) Highest adjacent (finished) grade next to building (HAG)	_____	11.90	<input checked="" type="checkbox"/> feet	<input type="checkbox"/> meters
<input checked="" type="checkbox"/> h) Lowest adjacent grade at lowest elevation of deck or stairs, including structural support	_____	11.80	<input checked="" type="checkbox"/> feet	<input type="checkbox"/> meters

## SECTION D – SURVEYOR, ENGINEER, OR ARCHITECT CERTIFICATION

This certification is to be signed and sealed by a land surveyor, engineer, or architect authorized by law to certify elevation information. I certify that the information on this Certificate represents my best efforts to interpret the data available. I understand that any false statement may be punishable by fine or imprisonment under 18 U.S. Code, Section 1001.

Were latitude and longitude in Section A provided by a licensed land surveyor?  Yes  No  Check here if attachments.

Certifier's Name Harry F. Bruton, III	License Number 24275		
Title Professional Land Surveyor			
Company Name Harry F. Bruton & Associates ✓			
Address 905-2 Sea Mountain Highway			
City North Myrtle Beach	State South Carolina	ZIP Code 29582	
Signature 	Date 03-15-2019	Telephone (843) 281-8822	Ext.

Copy all pages of this Elevation Certificate and all attachments for (1) community official, (2) insurance agent/company, and (3) building owner.

Comments (including type of equipment and location, per C2(e), if applicable)

Home is one story, elevated on concrete blocks with no obstructions beneath located in an AE 14 flood zone. Finish floor at 17.00'.  
 Lowest mechanicals (HVAC) located on right side of home at 17.00'.



## ELEVATION CERTIFICATE

<b>IMPORTANT: In these spaces, copy the corresponding information from Section A.</b>			<b>FOR INSURANCE COMPANY USE</b>
Building Street Address (including Apt., Unit, Suite, and/or Bldg. No.) or P.O. Route and Box No. 3565 Gordon Drive ✓			Policy Number:
City Myrtle Beach ✓	State South Carolina ✓	ZIP Code 29579 ✓	Company NAIC Number

**SECTION E – BUILDING ELEVATION INFORMATION (SURVEY NOT REQUIRED)  
FOR ZONE AO AND ZONE A (WITHOUT BFE)**

For Zones AO and A (without BFE), complete Items E1–E5. If the Certificate is intended to support a LOMA or LOMR-F request, complete Sections A, B, and C. For Items E1–E4, use natural grade, if available. Check the measurement used. In Puerto Rico only, enter meters.

- E1. Provide elevation information for the following and check the appropriate boxes to show whether the elevation is above or below the highest adjacent grade (HAG) and the lowest adjacent grade (LAG).
- a) Top of bottom floor (including basement, crawlspace, or enclosure) is \_\_\_\_\_  feet  meters  above or  below the HAG.
- b) Top of bottom floor (including basement, crawlspace, or enclosure) is \_\_\_\_\_  feet  meters  above or  below the LAG.
- E2. For Building Diagrams 6–9 with permanent flood openings provided in Section A Items 8 and/or 9 (see pages 1–2 of instructions), the next higher floor (elevation C2.b in the diagrams) of the building is \_\_\_\_\_  feet  meters  above or  below the HAG.
- E3. Attached garage (top of slab) is \_\_\_\_\_  feet  meters  above or  below the HAG.
- E4. Top of platform of machinery and/or equipment servicing the building is \_\_\_\_\_  feet  meters  above or  below the HAG.
- E5. Zone AO only: If no flood depth number is available, is the top of the bottom floor elevated in accordance with the community's floodplain management ordinance?  Yes  No  Unknown. The local official must certify this information in Section G.

**SECTION F – PROPERTY OWNER (OR OWNER'S REPRESENTATIVE) CERTIFICATION**

The property owner or owner's authorized representative who completes Sections A, B, and E for Zone A (without a FEMA-issued or community-issued BFE) or Zone AO must sign here. The statements in Sections A, B, and E are correct to the best of my knowledge.

Property Owner or Owner's Authorized Representative's Name

Address KATHERINE PADILLA PAZ	City	State	ZIP Code
Signature	Date	Telephone	

Comments

Check here if attachments.



## ELEVATION CERTIFICATE

<b>IMPORTANT: In these spaces, copy the corresponding information from Section A.</b>		<b>FOR INSURANCE COMPANY USE</b>
Building Street Address (including Apt., Unit, Suite, and/or Bldg. No.) or P.O. Route and Box No. 3585 Gordon Drive		Policy Number:
City Myrtle Beach	State South Carolina	ZIP Code 29579
Company NAIC Number		
<b>SECTION G – COMMUNITY INFORMATION (OPTIONAL)</b>		
The local official who is authorized by law or ordinance to administer the community's floodplain management ordinance can complete Sections A, B, C (or E), and G of this Elevation Certificate. Complete the applicable item(s) and sign below. Check the measurement used in Items G8–G10. In Puerto Rico only, enter meters.		
G1. <input type="checkbox"/> The information in Section C was taken from other documentation that has been signed and sealed by a licensed surveyor, engineer, or architect who is authorized by law to certify elevation information. (Indicate the source and date of the elevation data in the Comments area below.)		
G2. <input type="checkbox"/> A community official completed Section E for a building located in Zone A (without a FEMA-issued or community-issued BFE) or Zone AO.		
G3. <input type="checkbox"/> The following information (Items G4–G10) is provided for community floodplain management purposes.		
G4. Permit Number	G5. Date Permit Issued	G6. Date Certificate of Compliance/Occupancy Issued
G7. This permit has been issued for: <input type="checkbox"/> New Construction <input type="checkbox"/> Substantial Improvement		
G8. Elevation of as-built lowest floor (including basement) of the building:	_____	<input type="checkbox"/> feet <input type="checkbox"/> meters Datum _____
G9. BFE or (in Zone AO) depth of flooding at the building site:	_____	<input type="checkbox"/> feet <input type="checkbox"/> meters Datum _____
G10. Community's design flood elevation:	_____	<input type="checkbox"/> feet <input type="checkbox"/> meters Datum _____
Local Official's Name	Title	
Community Name	Telephone	
Signature	Date	
Comments (including type of equipment and location, per C2(e), if applicable)		
<input type="checkbox"/> Check here if attachments.		



95334

58

3/21/19

## BUILDING PHOTOGRAPHS

See Instructions for Item A6.

OMB No. 1660-0008

Expiration Date: November 30, 2018

## ELEVATION CERTIFICATE

<b>IMPORTANT: In these spaces, copy the corresponding information from Section A.</b>			<b>FOR INSURANCE COMPANY USE</b>
Building Street Address (including Apt., Unit, Suite, and/or Bldg. No.) or P.O. Route and Box No. 3565 Gordon Drive			Policy Number:
City Myrtle Beach	State South Carolina	ZIP Code 29579	Company NAIC Number

If using the Elevation Certificate to obtain NFIP flood insurance, affix at least 2 building photographs below according to the instructions for Item A6. Identify all photographs with date taken, "Front View" and "Rear View"; and, if required, "Right Side View" and "Left Side View." When applicable, photographs must show the foundation with representative examples of the flood openings or vents, as indicated in Section A8. If submitting more photographs than will fit on this page, use the Continuation Page.



Photo One

Photo One Caption Front 03/15/2019

Clear Photo One



Photo Two

Photo Two Caption Right 03/15/2019

Clear Photo Two



95334 50 3/21/19

**ELEVATION CERTIFICATE**

**BUILDING PHOTOGRAPHS**

Continuation Page

OMB No. 1660-0008  
Expiration Date: November 30, 2018

<b>IMPORTANT: In these spaces, copy the corresponding information from Section A.</b>			<b>FOR INSURANCE COMPANY USE</b>
Building Street Address (including Apt., Unit, Suite, and/or Bldg. No.) or P.O. Route and Box No. 3565 Gordon Drive ✓			Policy Number:
City Myrtle Beach ✓	State South Carolina ✓	ZIP Code 29579 ✓	Company NAIC Number

If submitting more photographs than will fit on the preceding page, affix the additional photographs below. Identify all photographs with date taken, "Front View" and "Rear View", and, if required, "Right Side View" and "Left Side View." When applicable, photographs must show the foundation with representative examples of the flood openings or vents, as indicated in Section A8.




Photo Three

Photo Three Caption

Rear 03/15/2019

Clear Photo Three



Photo Four

Photo Four Caption

Left 03/15/2019

Clear Photo Four