

# ELEVATION CERTIFICATE


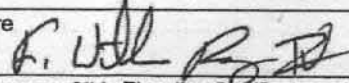
Important: Follow the instructions on pages 1-9.

Copy all pages of this Elevation Certificate and all attachments for (1) community official, (2) insurance agent/company, and (3) building owner.

SECTION A - PROPERTY INFORMATION				FOR INSURANCE COMPANY USE	
A1. Building Owner's Name ANDREW GLOVER ✓				Policy Number:	
A2. Building Street Address (including Apt., Unit, Suite, and/or Bldg. No.) or P.O. Route and Box No. 994 FOLLY ROAD ✓				Company NAIC Number:	
City MYRTLE BEACH ✓		State South Carolina ✓		ZIP Code 29588 ✓	
A3. Property Description (Lot and Block Numbers, Tax Parcel Number, Legal Description, etc.) ✓ TL BELLAMY ESTATES PART OF TRACT C-1 TAX MAP # 179-00-04-172					
A4. Building Use (e.g., Residential, Non-Residential, Addition, Accessory, etc.) RESIDENTIAL					
A5. Latitude/Longitude: Lat. N 78.9734 Long. W 33.6993 Horizontal Datum: <input type="checkbox"/> NAD 1927 <input checked="" type="checkbox"/> NAD 1983					
A6. Attach at least 2 photographs of the building if the Certificate is being used to obtain flood insurance.					
A7. Building Diagram Number 5					
A8. For a building with a crawlspace or enclosure(s):					
a) Square footage of crawlspace or enclosure(s) N/A sq ft					
b) Number of permanent flood openings in the crawlspace or enclosure(s) within 1.0 foot above adjacent grade N/A					
c) Total net area of flood openings in A8.b N/A sq in					
d) Engineered flood openings? <input type="checkbox"/> Yes <input checked="" type="checkbox"/> No					
A9. For a building with an attached garage:					
a) Square footage of attached garage N/A sq ft					
b) Number of permanent flood openings in the attached garage within 1.0 foot above adjacent grade N/A					
c) Total net area of flood openings in A9.b N/A sq in					
d) Engineered flood openings? <input type="checkbox"/> Yes <input checked="" type="checkbox"/> No					
SECTION B - FLOOD INSURANCE RATE MAP (FIRM) INFORMATION					
B1. NFIP Community Name & Community Number HORRY COUNTY 450104 ✓			B2. County Name HORRY ✓		B3. State South Carolina ✓
B4. Map/Panel Number 45051 C 0680 ✓	B5. Suffix H ✓	B6. FIRM Index Date 09-17-2003 ✓	B7. FIRM Panel Effective/Revised Date 08-23-1999 ✓	B8. Flood Zone(s) AE ✓	B9. Base Flood Elevation(s) (Zone AO, use Base Flood Depth) 6 ✓
B10. Indicate the source of the Base Flood Elevation (BFE) data or base flood depth entered in Item B9: <input type="checkbox"/> FIS Profile <input checked="" type="checkbox"/> FIRM <input type="checkbox"/> Community Determined <input type="checkbox"/> Other/Source: _____					
B11. Indicate elevation datum used for BFE in Item B9: <input checked="" type="checkbox"/> NGVD 1929 <input type="checkbox"/> NAVD 1988 <input type="checkbox"/> Other/Source: _____					
B12. Is the building located in a Coastal Barrier Resources System (CBRS) area or Otherwise Protected Area (OPA)? <input type="checkbox"/> Yes <input checked="" type="checkbox"/> No Designation Date: _____ <input type="checkbox"/> CBRS <input type="checkbox"/> OPA					

## ELEVATION CERTIFICATE

OMB No. 1660-0008  
Expiration Date: November 30, 2018

IMPORTANT: In these spaces, copy the corresponding information from Section A.			FOR INSURANCE COMPANY USE	
Building Street Address (including Apt., Unit, Suite, and/or Bldg. No.) or P.O. Route and Box No. 994 FOLLY ROAD ✓			Policy Number:	
City MYRTLE BEACH ✓	State South Carolina ✓	ZIP Code 29588 ✓	Company NAIC Number	
SECTION C – BUILDING ELEVATION INFORMATION (SURVEY REQUIRED)				
C1. Building elevations are based on: <input type="checkbox"/> Construction Drawings* <input type="checkbox"/> Building Under Construction* <input checked="" type="checkbox"/> Finished Construction *A new Elevation Certificate will be required when construction of the building is complete.				
C2. Elevations – Zones A1–A30, AE, AH, A (with BFE), VE, V1–V30, V (with BFE), AR, AR/A, AR/AE, AR/A1–A30, AR/AH, AR/AO. Complete Items C2.a–h below according to the building diagram specified in Item A7. In Puerto Rico only, enter meters. Benchmark Utilized: RTK GPS VIA SC RTN Vertical Datum: NAVD 1988 Indicate elevation datum used for the elevations in items a) through h) below. <input checked="" type="checkbox"/> NGVD 1929 <input type="checkbox"/> NAVD 1988 <input type="checkbox"/> Other/Source: _____ Datum used for building elevations must be the same as that used for the BFE.				
Check the measurement used.				
a) Top of bottom floor (including basement, crawlspace, or enclosure floor)	19.3	<input checked="" type="checkbox"/> feet	<input type="checkbox"/> meters	
b) Top of the next higher floor	N/A	<input type="checkbox"/> feet	<input type="checkbox"/> meters	
c) Bottom of the lowest horizontal structural member (V Zones only)	N/A	<input type="checkbox"/> feet	<input type="checkbox"/> meters	
d) Attached garage (top of slab)	N/A	<input type="checkbox"/> feet	<input type="checkbox"/> meters	
e) Lowest elevation of machinery or equipment servicing the building (Describe type of equipment and location in Comments)	17.6	<input checked="" type="checkbox"/> feet	<input type="checkbox"/> meters	
f) Lowest adjacent (finished) grade next to building (LAG)	5.4	<input checked="" type="checkbox"/> feet	<input type="checkbox"/> meters	
g) Highest adjacent (finished) grade next to building (HAG)	6.5	<input checked="" type="checkbox"/> feet	<input type="checkbox"/> meters	
h) Lowest adjacent grade at lowest elevation of deck or stairs, including structural support	5.4	<input checked="" type="checkbox"/> feet	<input type="checkbox"/> meters	
SECTION D – SURVEYOR, ENGINEER, OR ARCHITECT CERTIFICATION				
This certification is to be signed and sealed by a land surveyor, engineer, or architect authorized by law to certify elevation information. I certify that the information on this Certificate represents my best efforts to interpret the data available. I understand that any false statement may be punishable by fine or imprisonment under 18 U.S. Code, Section 1001.				
Were latitude and longitude in Section A provided by a licensed land surveyor? <input checked="" type="checkbox"/> Yes <input type="checkbox"/> No <input checked="" type="checkbox"/> Check here if attachments.				
Certifier's Name F. WILLIAM FAIREY, IV		License Number SC PLS 27446		
Title SC PROFESSIONAL LAND SURVEYOR				
Company Name SPARTINA LAND SURVEYING ✓				
Address 602 MAIN STREET				
City CONWAY	State South Carolina	ZIP Code 29526		
Signature 	Date 01-08-2020	Telephone (843) 340-0285	Ext.	
Copy all pages of this Elevation Certificate and all attachments for (1) community official, (2) insurance agent/company, and (3) building owner.				
Comments (including type of equipment and location, per C2(e), if applicable) C2.e - HVAC PAD PENDING FLOOD MAP 45051 C 0703K PLACES THIS PROPERTY IN FLOOD ZONE AE-11 (NAVD DATUM) DATUM CONVERSION IS NGVD 1929 MINUS 1 FOOT = NAVD 1988				



IMPORTANT: In these spaces, copy the corresponding information from Section A.			FOR INSURANCE COMPANY USE	
Building Street Address (including Apt., Unit, Suite, and/or Bldg. No.) or P.O. Route and Box No. 994 FOLLY ROAD ✓			Policy Number:	
City MYRTLE BEACH ✓		State South Carolina ✓	ZIP Code 29588 ✓	Company NAIC Number

If using the Elevation Certificate to obtain NFIP flood insurance, affix at least 2 building photographs below according to the instructions for Item A6. Identify all photographs with date taken, "Front View" and "Rear View"; and, if required, "Right Side View" and "Left Side View." When applicable, photographs must show the foundation with representative examples of the flood openings or vents, as indicated in Section A8. If submitting more photographs than will fit on this page, use the Continuation Page.



Photo One

Photo One Caption FRONT VIEW (STREET SIDE)

Clear Photo One




Photo Two

Photo Two Caption REAR VIEW (RIVER SIDE)

Clear Photo Two

IMPORTANT: In these spaces, copy the corresponding information from Section A.			FOR INSURANCE COMPANY USE	
Building Street Address (including Apt., Unit, Suite, and/or Bldg. No.) or P.O. Route and Box No. 994 FOLLY ROAD ✓			Policy Number:	
City MYRTLE BEACH ✓		State South Carolina ✓	ZIP Code 29588 ✓	Company NAIC Number

If submitting more photographs than will fit on the preceding page, affix the additional photographs below. Identify all photographs with: date taken; "Front View" and "Rear View"; and, if required, "Right Side View" and "Left Side View." When applicable, photographs must show the foundation with representative examples of the flood openings or vents, as indicated in Section A8.



Photo Three

Photo Three Caption SIDE VIEW 1	Clear Photo Three
---------------------------------	-------------------



Photo Four

Photo Four Caption SIDE VIEW 2	Clear Photo Four
--------------------------------	------------------